



A Driving Guide to the Revolutionary War in Chemung County

HISTORY ON THE ROAD

HISTORY
ON THE
ROAD
CHEMUNG
VALLEY
HISTORY
MUSEUM


CHEMUNG
VALLEY
HISTORY
MUSEUM



K.

The following is a driving guide to be used for your exploration of the Sullivan Campaign in Chemung County. Both a map (inside the front cover) and driving directions (on page 1) are provided to help you with your travels. You can read the story of the Sullivan Campaign beginning on page 8. In normal road conditions, this driving tour will take approximately one hour.

This driving guide was funded by a Save Our History grant from the History Channel. We hope you enjoy exploring the Revolutionary War history of Chemung County.



- Today's modern road (County Route 60) cuts through this hill, which used to continue down to meet the river. Sullivan was not as fortunate.

5. Riverside Cemetery

- **Continue traveling 3.0 miles, west down County Route 60 from the "Sullivan's Road" marker.**

- You will come to a small cemetery on the right and will be able to see the country landfill in the background.

- Riverside Cemetery is significant because there are several Revolutionary War soldiers buried there.

- It is in this general area where scholars believe the

Native American village of New Chemung existed.



6. Ambush (Reed's Tavern)

- **Travel 0.4 miles further, and pull into the gravel parking area behind Reed's Tavern, on your left.**

- Slightly northwest of the tavern, during the Continental Army's raid on the village of New Chemung, the Native Americans lured a small party of thirty Continental soldiers, and ambushed them.

7. The Swamp

- **Turn left out of the parking lot and drive 1.2 miles further down County Route 60. You will see the "George Lowman House" on the right.**

- 0.1 miles from the George Lowman house are remnants of a swamp.

